



Directió de Comunicació. Cover photo: Kim Castells. DL:

Parc Fluvial del Besòs

Comte d'Urgell, 187
Edifici del Heliòpteg, 3a planta
08036 Barcelona
Tel. 934 022 483
Fax 934 022 897
xarxaparc@diba.cat
www.diba.cat/parcsn/parcfluvial



Public area

The 5 km area for public use runs alongside the Besòs River, from the bridge by the B-20 (right bank) or from Can Zam Nord (left bank), to the municipality of Santa Coloma de Gramenet, and to the railway bridge in Sant Adrià de Besòs. This area's tarmacked road may be travelled either on foot or by bicycle.

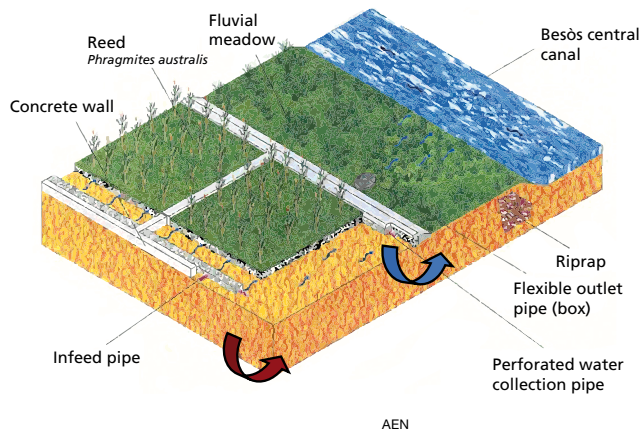
The left bank is wide enough for a signposted bicycle lane. In order to create a more attractive landscape, a total of eleven inflatable weirs regulate the water level to give the impression of greater water flow.

Safe public use in the event of the flooding of a Mediterranean river such as the Besòs would not be possible without the Besòs Hydrological Warning System (SAHBE). This system constantly analyses meteorological and hydrological data and warns managers, authorities and users of possible flooding of the river. A state of emergency can therefore be activated with enough advance warning.

The SAHBE is enhanced by the Public Use Control Service, which comprises informers who travel by bicycle and ensure the park is evacuated when the river is in spate.

The wetlands

The wetlands are located to the north of the Besòs River Park and stretch from the confluence of the Ripoll and Besòs rivers to the municipality of Montcada i Reixac, and to the public area further south. Public access is restricted to this 3.8-kilometre area, which features sixty wetland plots (8 ha) planted with reeds that perform tertiary treatment of 30% of the effluent from the Montcada i Reixac wastewater treatment plant and thus improve river water quality.



The river mouth

The river mouth comprises the last 450 metres of the Besòs River before it reaches the Mediterranean Sea. This is the most recently recovered zone and is restricted to the public because of its small size (7 ha) and its high biological and landscape value. The river mouth joins the seafront to inland region and provides a stopover for migratory birds following the route along the coastline. The most interesting features of this area are the lagoon and the diversity of plantation.

The landscape

Adaptation and maintenance of the Besòs riverbed environments provide visitors with an extensive green space. The contrast of water sheet, grass and city in the central public area of the park is rather attractive. The annual vegetation cycle of the wetlands and the river mouth may also be observed from the viewpoints of these two areas, which are located at the northern and southern ends of the park respectively.

Vegetation

Each zone of the park has its specific vegetation. The area for public use comprises 22 hectares of grass and a small-



The park's landscapes are highly diverse and reflect the zonal division of its design: The purifying reed area in the upper zone increases the river's water quality and creates a habitat apt for wild fauna; The public area in the middle zone features traffic cable grass areas and inflatable weirs that increase the river's apparent flow and create a pleasant landscape; The river mouth features a mosaic of aquatic and brackish water Mediterranean plants, which is used by birds mainly at migration times.

Water, leisure and nature. The Besòs River features a recovered environment in which nature and leisure exist side by side, in the very heart of the Barcelona metropolitan area, along the last stretch to the river mouth on the Mediterranean Sea. Its exceptional location offers the people of the riverside municipalities a large quality, safe and easily accessible green space in which to enjoy their leisure time and peace and quiet.

www.diba.cat/parcsn/parcfluvial



er area of river meadow, both of which are irrigated with treated groundwater. The reed is the species planted in the 8 hectares of wetlands, which are designed to improve water treatment. The river meadow stretches among these areas of reeds in accordance with the scale and frequency of spates of the Besòs River, known locally as "Besotades". The river mouth features a mosaic of vegetation adapted to high salinity, such as the salt cedar and Mediterranean saltbush, aquatic plants such as the bulrush and the chaste tree, and a mound with Mediterranean plants.

Fauna

Environmental recovery and gradual improvement of water quality have encouraged the creation of new habitats of interest for fauna. Thanks to these improvements and the park's location along the final stretch of the Besòs, over two hundred different species of birds have been observed. Although water birds such as the grey heron, the mallard, the common moorhen and the little ringed plover can be observed throughout the park, the wetland reed areas are more attractive for small passeriform birds, while birds rarely spotted in the park may be seen in the river mouth during the spring and autumn migration periods.

The park's most interesting fish are the eel and the chub. There are also some noteworthy vertebrates such as the tree frog, the Natterjack toad and the stripe-necked terrapin.



AGNÈS PERELLÓ



Park viewpoint trails

Wetland trails

Valuable features in this area can be observed at Montcada i Reixac, on a circular trail that joins up with the Casa de les Aigües. Explanatory panels are provided. The river may be crossed using the pedestrian walkway or Montcada bridge.

At Santa Coloma de Gramenet, the public area cycle lane joins up with the cycle lane outside the park, which follows the wetlands along the left bank of the river (in the direction of flow).

River mouth trail

This zone can be observed from the viewpoints by following a trail at Sant Adrià de Besòs: The Coastal Park, the Park of Peace and Maristany bridge. Explanatory panels are provided.

Park opening times

Spring (from 21/03 to 20/06): 10 am to 6 pm

Summer (from 21/06 to 20/09): 10 am to 9 pm

Autumn (from 21/09 to 20/12): 10 am to 6 pm

Winter (from 21/12 to 20/03): 10 am to 5 pm

Access

The park has 20 entrances with ramps and stairs. Each entrance has an electronic panel that features information on the park's status.



Public transport

- Train**
R1 Barcelona - Maçanet Massanes
Station: Sant Adrià de Besòs
R2 Nord Barcelona - Maçanet Massanes
Station: Montcada i Reixac
R2 Barcelona - Granollers Centre
Station: Montcada i Reixac
- Metro**
L1 Baró de Viver o Santa Coloma
L2 Artigues Sant Adrià
L9 / L10 Bon Pastor o Can Peixauet
- Buses**
TUGSAL: B-14, B-16, B-18, B-19, B-20, B-21, B-23, B-25, B-26, B-30, B-31
TMB: 35, 42, 43, 44
BD7 Badalona City
- Tram (Trambesòs)**
T4 Ciutadella Vila Olímpica - Sant Adrià station
Stop: Sant Adrià station
T5 Ciutadella Vila Olímpica - Gorg
Stop: Sant Joan Baptista

Emergency 112



Park contact details

Barcelona Provincial Council
Department of Natural Areas
Territorial Action Technical Office
Comte d'Urgell, 187
Edifici del Rellotge, 3a planta
08036 Barcelona
Tel. 934 022 483 · Fax 934 022 897
ot.acciot@diba.cat · www.diba.cat/parcsn/parcfluvial





Barcelona City Council
Plaça de Sant Jaume, 1. 08002 Barcelona
Tel. 934 027 000 · Fax 933 170 139
bi@mail.bcn.es · www.bcn.cat

Montcada i Reixac Town Council
Av. de la Unitat, 6. 08110 Montcada i Reixac
Tel. 935 726 474 · Fax 935 726 493
ajuntament@montcada.org · www.montcada.cat

Sant Adrià de Besòs Town Council
Plaça de la Vila, 12. 08930 Sant Adrià de Besòs
Tel. 933 812 004 · Fax 933 817 056
st.adria@diba.cat · www.sant-adria.net

Santa Coloma de Gramenet Town Council
Plaça de la Vila, s/n. 08921 Santa Coloma de Gramenet
Tel. 934 624 000 · Fax 934 660 067
st.colomag@gramenet.diba.es · www.grame.net

Rules of use

-  Please observe the park's opening hours.
-  Danger of floods. Please heed the warnings.
-  Follow the indications on the panel.
-  Dogs must be kept on a lead.
-  Please collect your dog's excrement.
-  Do not use motor vehicles.
-  Do not enter the water.
-  The water in the irrigation network is not drinkable.
-  Please put rubbish in the waste bins and containers.